

# C120 - REFUGE ISLANDS & FOOTPATH STUART ST & JOSEPH ST, BLAKEHURST



LOCALITY PLAN  
N.T.S

DRAWING SCHEDULE		
DRG No.	SHEET	DRAWING TITLE
C120	--	COVER SHEET
C120	01	GENERAL NOTES
C120	02	GENERAL ARRANGEMENT PLAN
C120	03	TRAFFIC SIGNAGE PLAN
C120	04	ISLAND A LAYOUT
C120	05	ISLAND B LAYOUT
C120	06	ISLAND C LAYOUT
C120	07	SPEED CUSHION LAYOUT
C120	08	DETAILS

						Approved for Construction:	Date:		CIVIC CENTRE: Corner MacMahon St & Dora St, HURSTVILLE NSW 2220  PO Box 205 Hurstville NSW 1481  T: 02 9330 6400 E: mail@georgesriver.nsw.gov.au W: www.georgesriver.nsw.gov.au	Project Title:  REFUGE ISLAND AND FOOTPATH STUART ST & JOSEPH ST BLAKEHURST 2221	Drawing Title:  COVER SHEET																																																																																																																																																																																																																																																																																																																																																																																																																																																																																																																																																																															
						xx/xx/xx																																																																																																																																																																																																																																																																																																																																																																																																																																																																																																																																																																																				
C	10/09/24	ADVANCED COPY FOR APPROVAL	AH	AF																																																																																																																																																																																																																																																																																																																																																																																																																																																																																																																																																																																						



# PRINCIPAL CONTRACTOR NOTIFICATION

THE CONSTRUCTION WORK DEPICTED ON THESE PLANS HAVE BEEN ASSESSED AS HIGH RISK IN ACCORDANCE WITH WORK HEALTH AND SAFETY REGULATION 2017 (WHS REG 2017) CHAPTER 6 CONSTRUCTION WORK - CLAUSE 291.

AS SUCH IT IS THE PRINCIPAL CONTRACTORS RESPONSIBILITY AS PER WHS REG 2017;

1. ERECT SIGNAGE IDENTIFYING THEMSELVES AS PRINCIPAL CONTRACTOR.
2. ENSURE WH&S INDUCTION TRAINING IS TO BE UNDERTAKEN BY EMPLOYEES, AGENTS AND SUBCONTRACTORS ENTERING THE WORK SITE.
3. PREPARE, IMPLEMENT, UPDATE AND MAKE AVAILABLE SAFE WORK METHOD STATEMENTS AND WHS MANAGEMENT PLANS.
4. ENSURE THAT EACH SUBCONTRACTOR PROVIDES WRITTEN SAFE WORK METHOD STATEMENTS BEFORE COMMENCING WORK
5. DIRECT AND MONITOR COMPLIANCE WITH APPLICABLE LEGISLATION AND ANY SAFE WORK METHOD STATEMENTS OR PROCEDURES
6. KEEP A REGISTER OF, AND OTHER RECORDS IN RELATION TO, ALL HAZARDOUS AND OTHER SUBSTANCES ON SITE.
7. COMMUNICATE TO COUNCIL'S PROJECT MANAGER OF ANY MAJOR ISSUES AS THEY ARISE, INCLUDING WORKCOVER NOTIFIABLE EVENTS

NO WORK IS TO COMMENCE UNTIL A SITE SPECIFIC INDUCTION IS CARRIED OUT WITH COUNCIL'S PROJECT MANAGER.

PRINCIPAL CONTRACTOR AND ALL SUBCONTRACTORS ARE TO ADHERE TO THE RESPONSIBILITIES AND REQUIREMENTS SET OUT IN THE SITE SPECIFIC INDUCTION.

1. THE DETAIL SURVEY IS NOT A "SURVEY" AS DEFINED BY THE SURVEYING AND SPATIAL INFORMATION ACT, 2002
2. ALL AREAS AND DIMENSIONS HAVE BEEN COMPLIED FROM PLANS MADE AVAILABLE BY THE OFFICE OF LAND AND PROPERTY INFORMATION NSW AND ARE SUBJECT TO FINAL SURVEY.
3. VISIBLE AND ACCESSIBLE SERVICES LOCATED ONLY, DIAL 1100 FOR SERVICE INFORMATION
4. THE POSITION AND IMPROVEMENTS IN RELATION TO BOUNDARIES IS DIAGRAMMATIC ONLY
5. NEIGHBORING HOUSES LEVELS AND POSITIONS ARE APPROXIMATE ONLY.
6. CONTOURS ARE INDICATIVE ONLY. SPOT LEVELS SHOULD BE USED.
7. FLOOR LEVELS SHOWN ARE THRESHOLD LEVELS. NO INTERNAL FLOOR LEVELS HAVE BEEN UNDERTAKEN

## GENERAL NOTES

1. THESE DRAWINGS SHALL BE READ IN CONJUNCTION WITH ALL OTHER SPECIFICATIONS AND WITH ANY SUCH OTHER WRITTEN INSTRUCTIONS THAT MAY BE ISSUED DURING THE COURSE OF THE CONTRACT. ANY DISCREPANCIES IN THESE DOCUMENTS SHALL BE REFERED TO THE COUNCIL'S PROJECT MANAGER FOR A DECISION BEFORE PROCEEDING WITH THE WORK.
2. PROVIDE ADEQUATE APPROACH WARNING SIGNS DURING AFTER CONSTRUCTION ACCORDING TO A.S.1742.3.
3. ALL SERVICES TO BE CHECKED FOR LEVEL AND LOCATION PRIOR TO COMMENCEMENT OF WORK.
4. ALL SERVICES AFFECTED BY NEW WORK ARE TO BE ADJUSTED TO SUIT IN FIELD OR AS DIRECTED BY THE RELEVANT AUTHORITY.
5. THE CONTRACTOR SHALL CHECK AND BE RESPONSIBLE FOR THE CORRECTNESS OF ALL DIMENSIONS AND ANY DISCREPANCY SHALL BE REPORTED IMMEDIATELY TO COUNCIL'S PROJECT MANAGER. DIMENSIONS SHALL NOT BE OBTAINED BY SCALING FROM THE DRAWINGS.
6. ALL PAVEMENT MARKING AND SIGNPOSTING TO BE IN ACCORDANCE WITH A.S.1742 AND RMS SPECIFICATION R141 & R143.
7. A FORMWORK INSPECTION IS REQUIRED TO BE CARRIED OUT BY COUNCIL PRIOR TO EACH CONCRETE POUR. 24 HOURS NOTICE FOR INSPECTIONS IS REQUIRED. INSPECTIONS ARE TO BE ORGANISED WITH COUNCIL'S PROJECT MANAGER.
8. ALL TREE WORKS TO COMPLY WITH THE REQUIREMENTS OF COUNCILS TREE MANAGEMENT OFFICER.
9. ALL WORKMANSHIP AND MATERIALS SHALL BE IN ACCORDANCE WITH THE REQUIREMENTS OF THE CURRENT AUSTRALIAN STANDARDS (AS/NZS) AND THE NATIONAL CONSTRUCTION CODE (NCC).
10. ALL OPEN EXCAVATIONS ARE TO BE SEALED OFF TO PUBLIC ACCESS BY THE PROVISION OF APPROPRIATE SAFETY FENCING TO THE SATISFACTION OF COUNCIL'S PROJECT MANAGER.
11. ALL FILLING SO PROVIDED AND IMPORTED ONTO SITE SHALL BE TO THE SATISFACTION OF THE COUNCIL'S PROJECT MANAGER.
12. MATERIAL USED FOR FILLING SHALL BE UNIFORM IN CLASSIFICATION TO AVOID UNEVEN COMPACTION AND SETTLEMENT.
13. FILL MATERIAL SHALL BE SPREAD AND ROLLED TO PROVIDE COMPACTION LAYERS NOT GREATER THAN 150mm IN THICKNESS AND TO ACHIEVE 98% DRY DENSITY.
14. ALL VEGETATION SHALL BE REMOVED BEFORE PLACING FILLING
15. ALL DISTURBED AREAS TO BE GRADED AND TURFED TO AVOID PONDING.
16. NO CHANGES SHALL BE MADE WITHOUT WRITTEN CONSENT OF THE NOMINATED PROJECT MANAGER.

## SITE PREPARATION

1. REMOVE ALL GRASS, TOPSOIL, EXISTING CONCRETE SLABS, DISCONNECT SERVICE LINES, RUBBISH OR ANY OTHER DELETERIOUS MATERIAL FROM THE PROPOSED WORK SITE. WORK ONLY IN THE DESIGNATED CONSTRUCTION ZONE AS INDICATED ON THE DRAWINGS.
2. EXISTING SERVICES ARE TO BE MAINTAINED OR RELOCATED. REFER ANY CONFLICTS TO THE PROJECT MANAGER. IF UNIDENTIFIED EXISTING SERVICES ARE ENCOUNTERED NOTIFY THE PROJECT MANAGER IMMEDIATELY.
3. REFER TO THE DRAWINGS FOR SURVEY SETOUT DETAILS. IT IS THE CONTRACTORS RESPONSIBILITY TO ENSURE THAT ALL SURVEY CONTROL MARKS BE MAINTAINED.
4. EROSION AND SEDIMENTATION CONTROL MEASURES SHALL BE INSTALLED IN ACCORDANCE WITH THE SOIL AND CONSERVATION DEPARTMENT OF N.S.W GUIDELINES AND MAINTAINED FOR THE DURATION OF THE WORKS.

## CONSTRUCTION NOTES

1. ALL LINEMARKING MARKING AND SIGNPOSTING TO BE IN ACCORDANCE WITH A.S.1742 AND RMS SPECIFICATION R141 & R143
2. REMOVE EXISTING LINEMARKING AND REPLACE AS SHOWN PER PLAN.
3. ALL LINEMARKING TO BE REFLECTIVE WHITE THERMOPLASTIC
4. PAVEMENT WORKS TO BE DETERMINED BY SUPERVISING ENGINEER PRIOR TO COMMENCEMENT OF WORKS.
5. SEDIMENT CONTROL TO BE PROVIDED TO ALL PITS THROUGHOUT CONSTRUCTION
6. PROVIDE ADEQUATE APPROACH WARNING SIGNS DURING AND AFTER CONSTRUCTION IN ACCORDANCE WITH A.S.1742.3
7. ALL SERVICES TO BE CHECKED FOR LEVEL AND LOCATION PRIOR TO COMMENCEMENT OF WORK.
8. PROVIDE RAISED REFLECTORISED PAVEMENT MARKERS (R.R.P.M.s) IN ACCORDANCE WITH RMS SPECIFICATION R142.
9. ALL SERVICES AFFECTED BY NEW WORK ARE TO BE ADJUSTED TO SUIT IN FIELD
10. ALL SIGNS ON ISLANDS TO HAVE VLOCK SUPPORTS.
11. PROVIDE MASTIC EXPANSION JOINT, JOINTEX OR SIMILAR WHERE SHOWN

[illegible]






CONTINUED ABOVE REFER LAYOUT 2

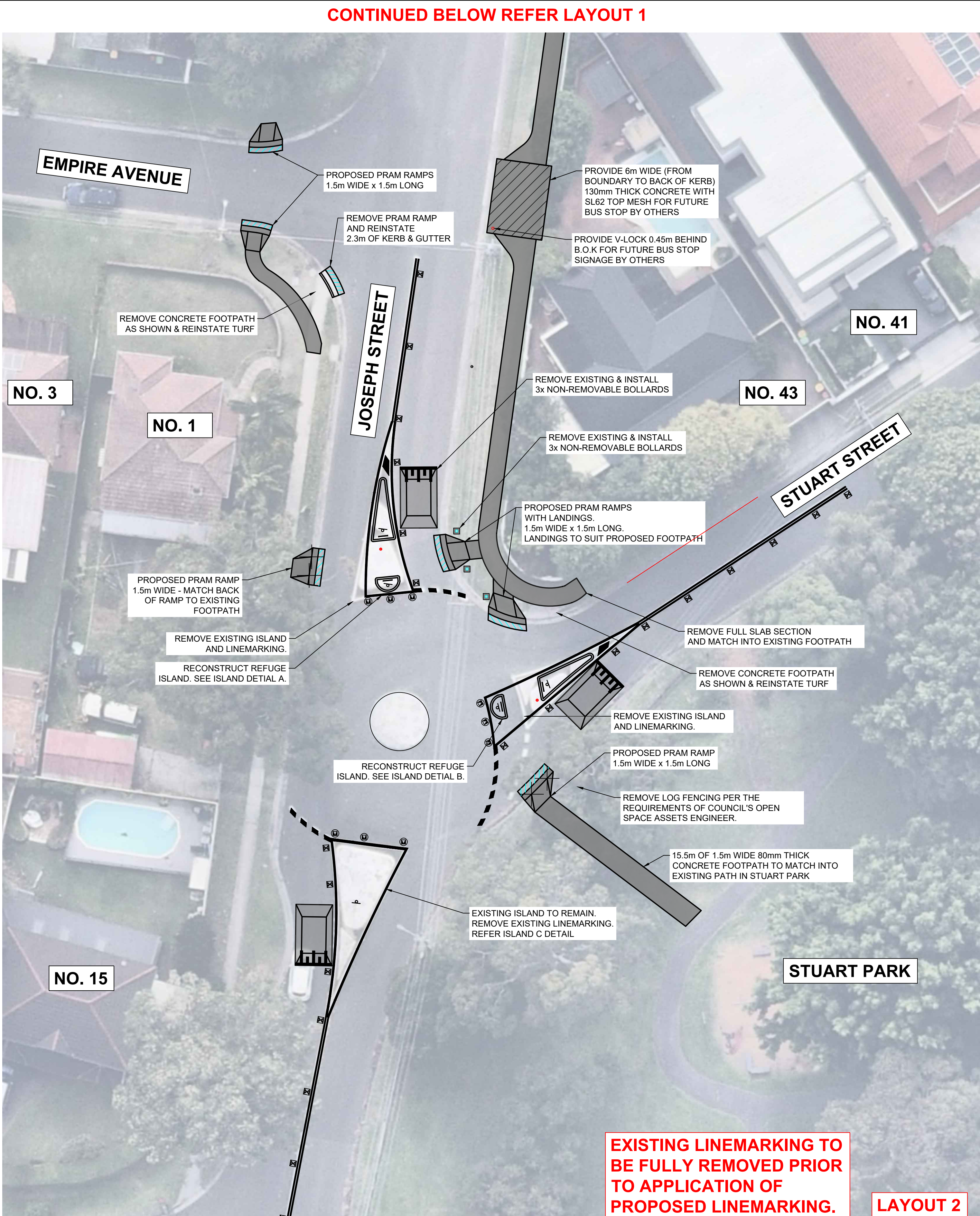
C	10/09/24	ADVANCED COPY FOR APPROVAL	AH	AF	
B	13/06/24	ADVANCED COPY FOR APPROVAL	AH	AF	
A	01/03/24	ADVANCED COPY FOR APPROVAL	AH	AF	
Rev.	Date	Description	Design	Checked	

Approved for Construction: \_\_\_\_\_ Date: \_\_\_\_\_  
\_\_\_\_\_

**BEFORE YOU DIG**  
www.byda.com.au



CIVIC CENTRE:  
Corner MacMahon St & Dora St,  
HURSTVILLE NSW 2220  
  
PO Box 205 Hurstville NSW 1481  
  
T: 02 9330 6400  
E: mail@georgesriver.nsw.gov.au  
W: www.georgesriver.nsw.gov.au



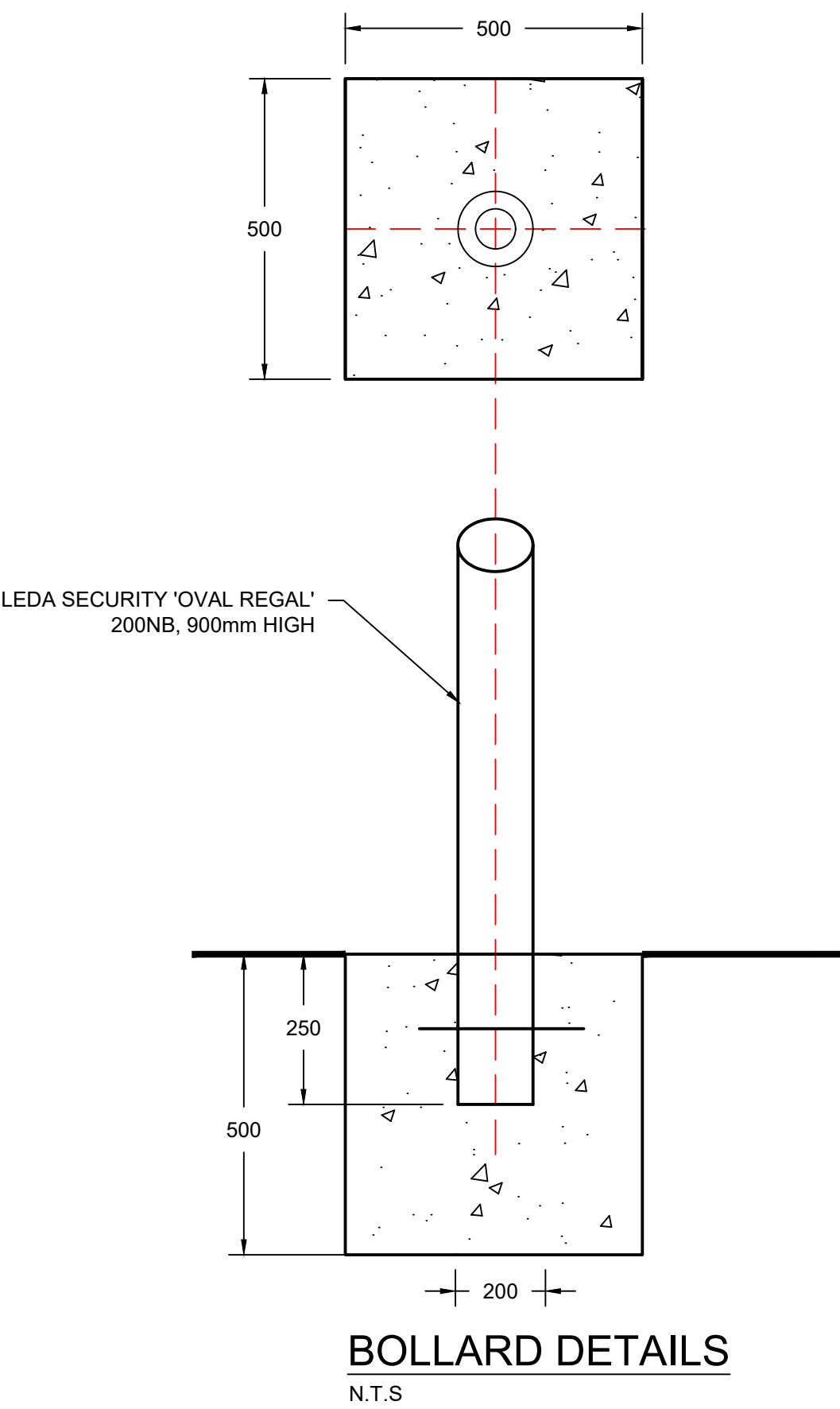
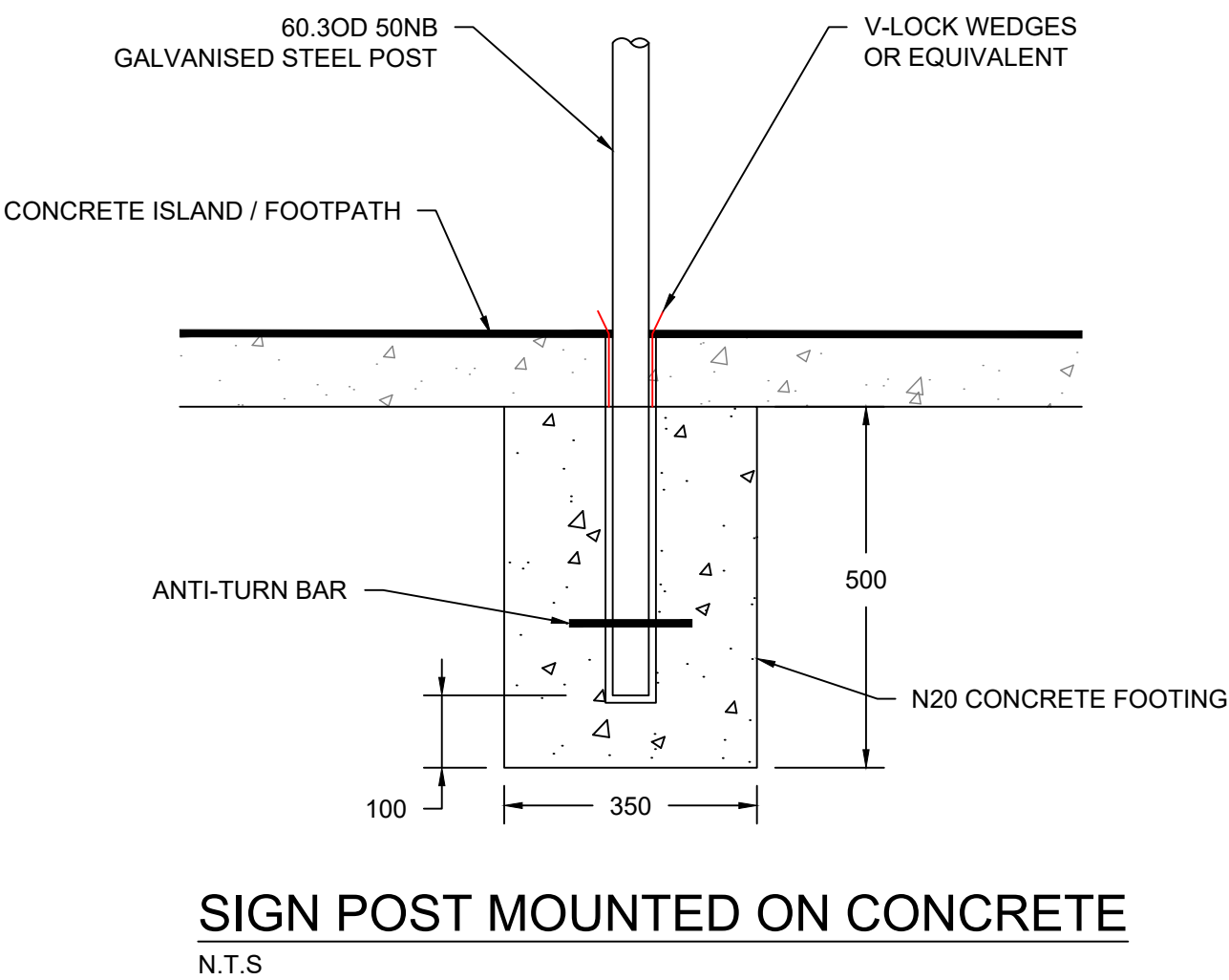
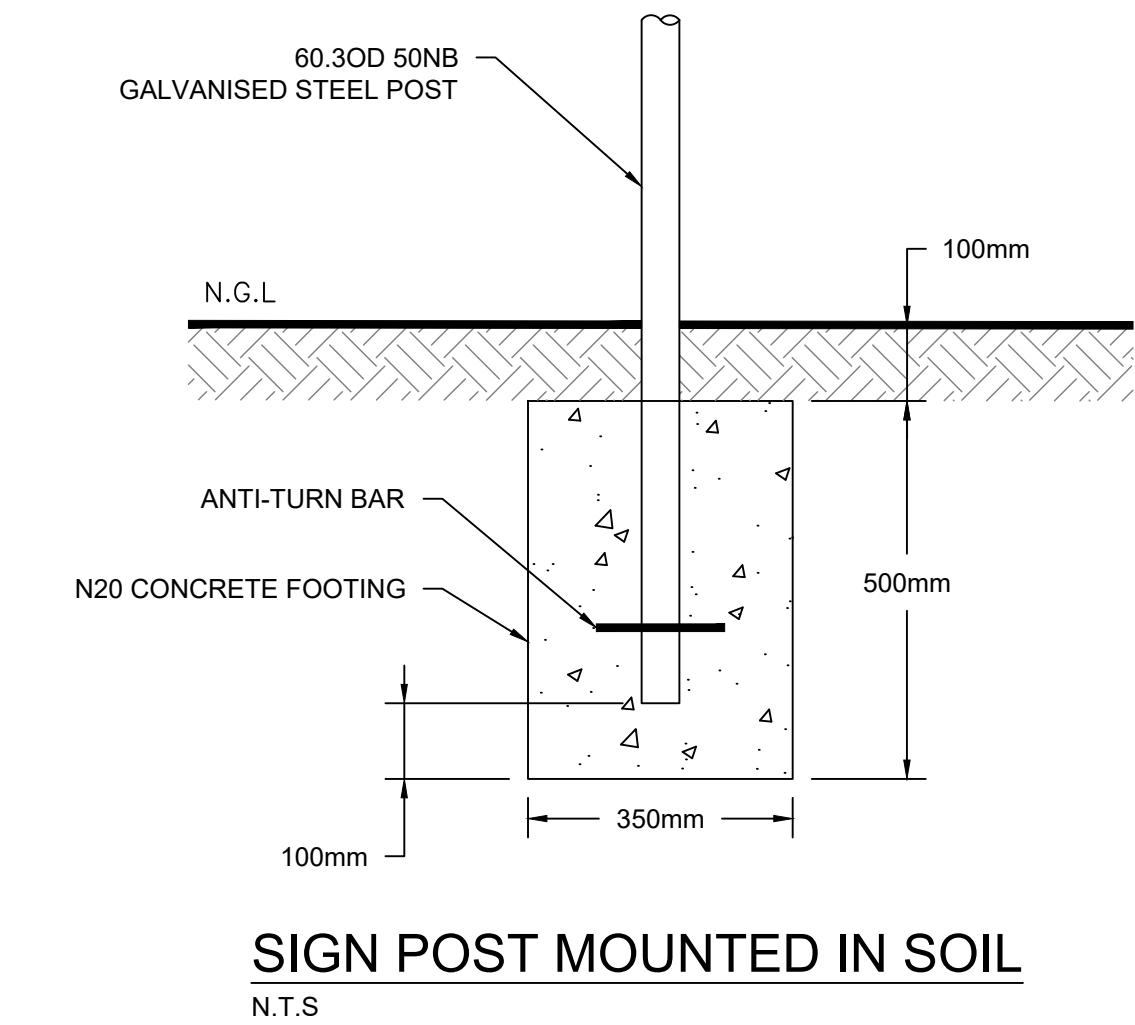
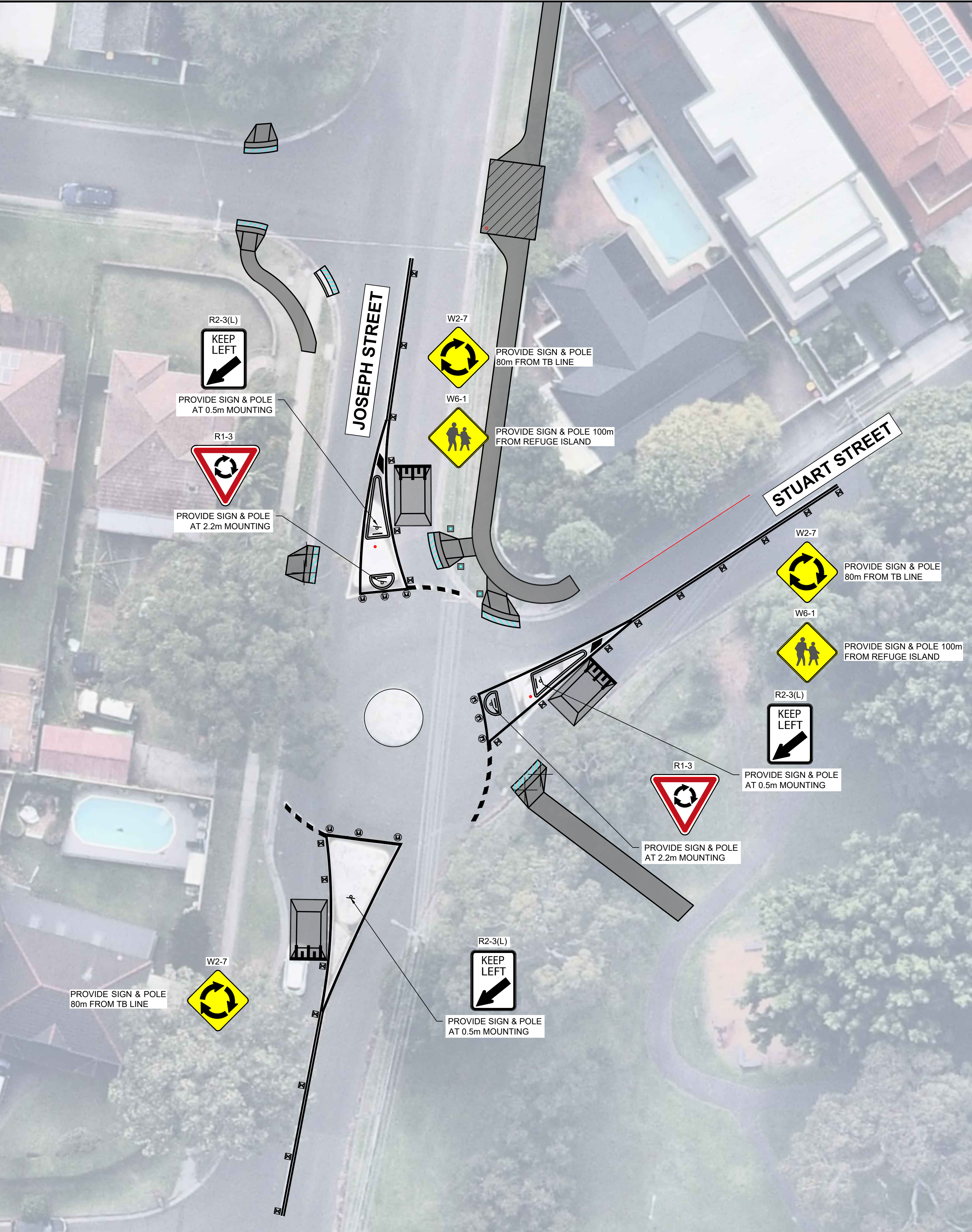
CONTINUED BELOW REFER LAYOUT 1

EXISTING LINEMARKING TO BE FULLY REMOVED PRIOR TO APPLICATION OF PROPOSED LINEMARKING.

Project Title: <b>REFUGE ISLAND AND FOOTPATH STUART ST &amp; JOSEPH ST BLAKEHURST 2221</b>				
Project No.	C120	Sequence No.	34353829	

Drawing Title: <b>GENERAL ARRANGEMENT PLAN</b>				
Sheet No.	Scale A1	Survey Ref.	Coord.	Datum
02	1:200	C120	MGA2020	AHD



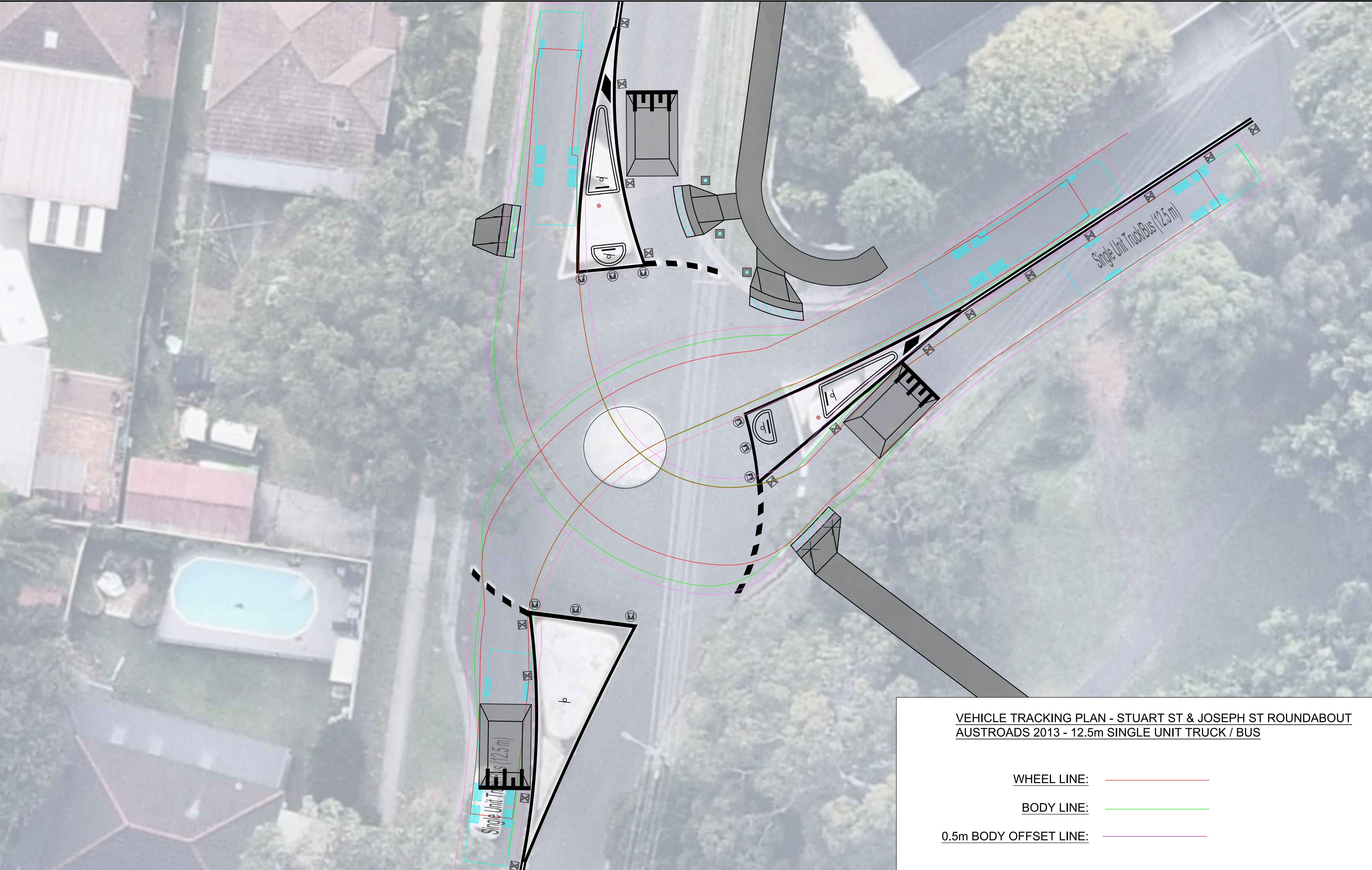


SIGNAGE NOTES

1. ALL SIGNS TO BE MANUFACTURED IN ACCORDANCE WITH AS1742.1 - 2014
2. ALL SIGNS TO HAVE A MOUNTING HEIGHT OF 2.2m (TO BOTTOM OF SIGN) UNLESS NOTED OTHERWISE
3. ALL SIGNS TO BE SIZE 'A' UNLESS NOTED OTHERWISE
4. CLEARANCE FROM EDGE OF SIGN TO TOP OF KERB TO BE 0.4m MIN.
5. PIPE SLEEVE / V-LOCK SOCKET & WEDGES TO BE INSTALLED FLUSH WITH SURROUNDING CONCRETE AREA (OR EQUIVALENT APPROVED SYSTEM)

						Approved for Construction:		Date:		<div><div>GEORGES RIVER COUNCIL</div></div> <div>CIVIC CENTRE: Corner MacMahon St &amp; Dora St, HURSTVILLE NSW 2220  PO Box 205 Hurstville NSW 1481  T: 02 9330 6400 E: mail@georgesriver.nsw.gov.au W: www.georgesriver.nsw.gov.au</div>				Project Title:				Drawing Title:													
								xx/xx/xx						REFUGE ISLAND AND FOOTPATH STUART ST & JOSEPH ST BLAKEHURST 2221				TRAFFIC SIGNAGE PLAN													
C	10/09/24	ADVANCED COPY FOR APPROVAL				AH	AF																								
B	13/06/24	ADVANCED COPY FOR APPROVAL				AH	AF																								
A	01/03/24	ADVANCED COPY FOR APPROVAL				AH	AF																								
Rev.	Date	Description				Design	Checked																								
														Project No.		C120		Sequence No.		34353829		03		1:200		C120		MGA2020		AHD	





VEHICLE TRACKING PLAN - STUART ST & JOSEPH ST ROUNDABOUT  
AUSTROADS 2013 - 12.5m SINGLE UNIT TRUCK / BUS

WHEEL LINE: —


BODY LINE: —

0.5m BODY OFFSET LINE: —

C	10/09/24	ADVANCED COPY FOR APPROVAL	AH	AF	
B	13/06/24	ADVANCED COPY FOR APPROVAL	AH	AF	
A	01/03/24	ADVANCED COPY FOR APPROVAL	AH	AF	
Rev.	Date	Description	Design	Checked	

Approved for Construction: 

Date: xx/xx/xx

**BEFORE  
YOU DIG**  
www.byda.com.au

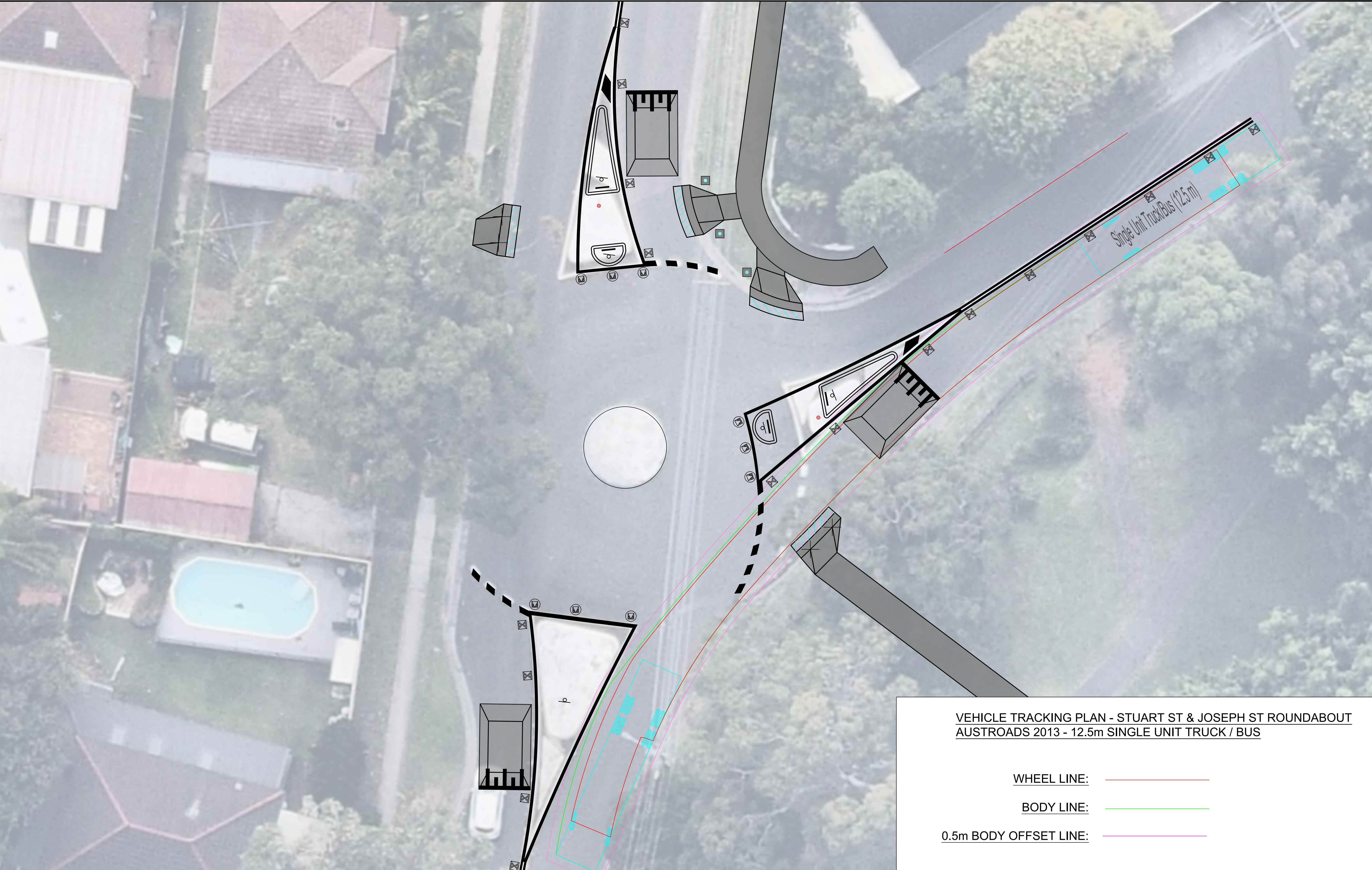


CIVIC CENTRE:  
Corner MacMahon St & Dora St,  
HURSTVILLE NSW 2220  
  
PO Box 205 Hurstville NSW 1481  
  
T: 02 9330 6400  
E: mail@georgesriver.nsw.gov.au  
W: www.georgesriver.nsw.gov.au

Project Title: REFUGE ISLAND AND FOOTPATH STUART ST & JOSEPH ST BLAKEHURST 2221				
Project No.	C120	Sequence No.	34353829	

Drawing Title: VEHICLE TRACKING PLAN 1				
Sheet No.	Scale A1	Survey Ref.	Coord.	Datum
09	1:100	C120	MGA2020	AHD





VEHICLE TRACKING PLAN - STUART ST & JOSEPH ST ROUNDABOUT  
AUSTROADS 2013 - 12.5m SINGLE UNIT TRUCK / BUS


WHEEL LINE: \_\_\_\_\_

BODY LINE: \_\_\_\_\_

0.5m BODY OFFSET LINE: \_\_\_\_\_

C	10/09/24	ADVANCED COPY FOR APPROVAL	AH	AF	
B	13/06/24	ADVANCED COPY FOR APPROVAL	AH	AF	
A	01/03/24	ADVANCED COPY FOR APPROVAL	AH	AF	
Rev.	Date	Description	Design	Checked	

Approved for Construction: \_\_\_\_\_ Date: \_\_\_\_\_  
xx/xx/xx

**BEFORE  
YOU DIG**  
www.byda.com.au

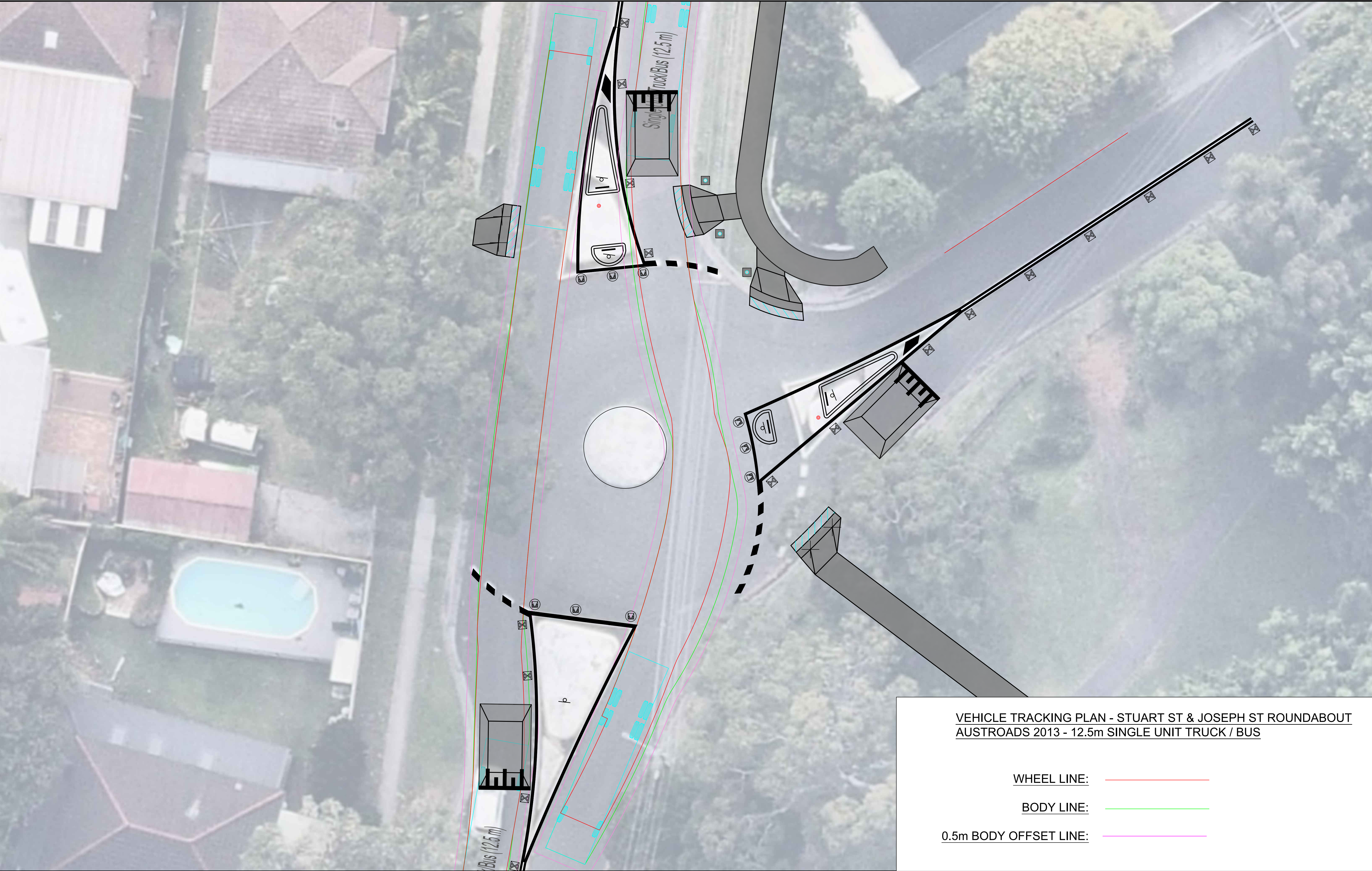


CIVIC CENTRE:  
Corner MacMahon St & Dora St,  
HURSTVILLE NSW 2220  
  
PO Box 205 Hurstville NSW 1481  
  
T: 02 9330 6400  
E: mail@georgesriver.nsw.gov.au  
W: www.georgesriver.nsw.gov.au

Project Title: <b>REFUGE ISLAND AND FOOTPATH STUART ST &amp; JOSEPH ST BLAKEHURST 2221</b>				
Project No.	C120	Sequence No.	34353829	

Drawing Title: <b>VEHICLE TRACKING PLAN 2</b>				
Sheet No.	Scale A1	Survey Ref.	Coord.	Datum
10	1:100	C120	MGA2020	AHD





VEHICLE TRACKING PLAN - STUART ST & JOSEPH ST ROUNDABOUT  
AUSTROADS 2013 - 12.5m SINGLE UNIT TRUCK / BUS


WHEEL LINE: —

BODY LINE: —

0.5m BODY OFFSET LINE: —

C	10/09/24	ADVANCED COPY FOR APPROVAL	AH	AF
B	13/06/24	ADVANCED COPY FOR APPROVAL	AH	AF
A	01/03/24	ADVANCED COPY FOR APPROVAL	AH	AF
Rev.	Date	Description	Design	Checked

Approved for Construction: Date: xx/xx/xx

**BEFORE  
YOU DIG**  
www.byda.com.au



CIVIC CENTRE:  
Corner MacMahon St & Dora St,  
HURSTVILLE NSW 2220  
  
PO Box 205 Hurstville NSW 1481  
  
T: 02 9330 6400  
E: mail@georgesriver.nsw.gov.au  
W: www.georgesriver.nsw.gov.au

Project Title: REFUGE ISLAND AND FOOTPATH STUART ST & JOSEPH ST BLAKEHURST 2221				
Project No.	C120	Sequence No.	34353829	

Drawing Title: VEHICLE TRACKING PLAN 3				
Sheet No.	Scale A1	Survey Ref.	Coord.	Datum
11	1:100	C120	MGA2020	AHD