

# C174 - PEDESTRIAN CROSSINGS

## VICTOR ST & PALMERSTON ST, KOGARAH 2217



LOCALITY PLAN  
N.T.S

DRAWING SCHEDULE		
DRG No.	SHEET	DRAWING TITLE
C174	--	COVER SHEET
C174	01	NOTES
C174	02	GENERAL ARRANGEMENT PLAN
C174	03	TRAFFIC PLAN
C174	04	GENERAL MEASUREMENT PLAN
C174	05	SETOUT PLAN
C174	06	CROSSING DETAILS
C174	07	TYPICAL DETAILS
C174	08	KG-1 & KG-2 ALIGNMENTS
C174	09	KG-3 ALIGNMENTS
C174	10	PED. CROSS 1 SETOUT 1 OF 2
C174	11	PED. CROSS 1 SETOUT 2 OF 2
C174	12	PED. CROSS 2 SETOUT 1 OF 2
C174	13	PED. CROSS 2 SETOUT 2 OF 2

					Certified:	Date:  xx/xx/xx		CIVIC CENTRE: Corner MacMahon St & Dora St, HURSTVILLE NSW 2220 PO Box 205 Hurstville NSW 1481  T: 02 9330 6400 E: mail@georgesriver.nsw.gov.au W: www.georgesriver.nsw.gov.au	Project Title:  PEDESTRIAN CROSSINGS VICTOR ST & PALMERSTON ST KOGARAH 2217	Drawing Title:  COVER SHEET													
C	15/11/24	ADVANCED COPY FOR APPROVAL	AH	AF																			
B	12/11/24	ADVANCED COPY FOR APPROVAL	AH	AF																			
A	04/10/24	ADVANCED COPY FOR APPROVAL	AH	AF																			
Rev.	Date	Description	Design	Checked						Project No.	C174	Sequence No.	36826440	Sheet No.	--	Scale A3	N.T.S	Survey Ref.	U884	Coord.	MGA2020	Datum	AHD



# PRINCIPAL CONTRACTOR NOTIFICATION

THE CONSTRUCTION WORK DEPICTED ON THESE PLANS HAVE BEEN ASSESSED AS HIGH RISK IN ACCORDANCE WITH WORK HEALTH AND SAFETY REGULATION 2017 (WHS REG 2017) CHAPTER 6 CONSTRUCTION WORK - CLAUSE 291.

AS SUCH IT IS THE PRINCIPAL CONTRACTORS RESPONSIBILITY AS PER WHS REG 2017;

1. ERECT SIGNAGE IDENTIFYING THEMSELVES AS PRINCIPAL CONTRACTOR.
2. ENSURE WH&S INDUCTION TRAINING IS TO BE UNDERTAKEN BY EMPLOYEES, AGENTS AND SUBCONTRACTORS ENTERING THE WORK SITE.
3. PREPARE, IMPLEMENT, UPDATE AND MAKE AVAILABLE SAFE WORK METHOD STATEMENTS AND WHS MANAGEMENT PLANS.
4. ENSURE THAT EACH SUBCONTRACTOR PROVIDES WRITTEN SAFE WORK METHOD STATEMENTS BEFORE COMMENCING WORK
5. DIRECT AND MONITOR COMPLIANCE WITH APPLICABLE LEGISLATION AND ANY SAFE WORK METHOD STATEMENTS OR PROCEDURES
6. KEEP A REGISTER OF, AND OTHER RECORDS IN RELATION TO, ALL HAZARDOUS AND OTHER SUBSTANCES ON SITE.
7. COMMUNICATE TO COUNCIL'S PROJECT MANAGER OF ANY MAJOR ISSUES AS THEY ARISE, INCLUDING WORKCOVER NOTIFIABLE EVENTS

NO WORK IS TO COMMENCE UNTIL A SITE SPECIFIC INDUCTION IS CARRIED OUT WITH COUNCIL'S PROJECT MANAGER.

PRINCIPAL CONTRACTOR AND ALL SUBCONTRACTORS ARE TO ADHERE TO THE RESPONSIBILITIES AND REQUIREMENTS SET OUT IN THE SITE SPECIFIC INDUCTION.

1. THE DETAIL SURVEY IS NOT A "SURVEY" AS DEFINED BY THE SURVEYING AND SPATIAL INFORMATION ACT, 2002

2. ALL AREAS AND DIMENSIONS HAVE BEEN COMPLIED FROM PLANS MADE AVAILABLE BY THE OFFICE OF LAND AND PROPERTY INFORMATION NSW AND ARE SUBJECT TO FINAL SURVEY.

3. VISIBLE AND ACCESSIBLE SERVICES LOCATED ONLY, DIAL 1100 FOR SERVICE INFORMATION

4. THE POSITION AND IMPROVEMENTS IN RELATION TO BOUNDARIES IS DIAGRAMMATIC ONLY

5. NEIGHBORING HOUSES LEVELS AND POSITIONS ARE APPROXIMATE ONLY.

6. CONTOURS ARE INDICATIVE ONLY. SPOT LEVELS SHOULD BE USED.

7. FLOOR LEVELS SHOWN ARE THRESHOLD LEVELS. NO INTERNAL FLOOR LEVELS HAVE BEEN UNDERTAKEN

## GENERAL NOTES

1. THESE DRAWINGS SHALL BE READ IN CONJUNCTION WITH ALL OTHER SPECIFICATIONS AND WITH SUCH OTHER WRITTEN INSTRUCTIONS THAT MAY BE ISSUED DURING THE COURSE OF THE CONTRACT. ANY DISCREPANCIES IN THESE DOCUMENTS SHALL BE REFERED TO THE COUNCIL'S PROJECT MANAGER FOR A DECISION BEFORE PROCEEDING WITH THE WORK.
2. PROVIDE ADEQUATE APPROACH WARNING SIGNS DURING AFTER CONSTRUCTION ACCORDING TO A.S.1742.3.
3. ALL SERVICES TO BE CHECKED FOR LEVEL AND LOCATION PRIOR TO COMMENCEMENT OF WORK.
4. ALL SERVICES AFFECTED BY NEW WORK ARE TO BE ADJUSTED TO SUIT IN FIELD OR AS DIRECTED BY THE RELEVANT AUTHORITY.
5. THE CONTRACTOR SHALL CHECK AND BE RESPONSIBLE FOR THE CORRECTNESS OF ALL DIMENSIONS AND ANY DISCREPANCY SHALL BE REPORTED IMMEDIATELY TO COUNCIL'S PROJECT MANAGER. DIMENSIONS SHALL NOT BE OBTAINED BY SCALING FROM THE DRAWINGS.
6. ALL PAVEMENT MARKING AND SIGNPOSTING TO BE IN ACCORDANCE WITH A.S.1742 AND RMS SPECIFICATION R141 & R143.
7. A FORMWORK INSPECTION IS REQUIRED TO BE CARRIED OUT BY COUNCIL PRIOR TO EACH CONCRETE POUR. 24 HOURS NOTICE FOR INSPECTIONS IS REQUIRED. INSPECTIONS ARE TO BE ORGANISED WITH COUNCIL'S PROJECT MANAGER.
8. ALL TREE WORKS TO COMPLY WITH THE REQUIREMENTS OF COUNCILS TREE MANAGEMENT OFFICER.
9. ALL WORKMANSHIP AND MATERIALS SHALL BE IN ACCORDANCE WITH THE REQUIREMENTS OF THE CURRENT AUSTRALIAN STANDARDS (AS/NZS) AND THE NATIONAL CONSTRUCTION CODE (NCC).
10. ALL OPEN EXCAVATIONS ARE TO BE SEALED OFF TO PUBLIC ACCESS BY THE PROVISION OF APPROPRIATE SAFETY FENCING TO THE SATISFACTION OF COUNCIL'S PROJECT MANAGER.
11. ALL FILLING SO PROVIDED AND IMPORTED ONTO SITE SHALL BE TO THE SATISFACTION OF THE COUNCIL'S PROJECT MANAGER.
12. MATERIAL USED FOR FILLING SHALL BE UNIFORM IN CLASSIFICATION TO AVOID UNEVEN COMPACTION AND SETTLEMENT.
13. FILL MATERIAL SHALL BE SPREAD AND ROLLED TO PROVIDE COMPACTION LAYERS NOT GREATER THAN 150mm IN THICKNESS AND TO ACHIEVE 98% DRY DENSITY.
14. ALL VEGETATION SHALL BE REMOVED BEFORE PLACING FILLING
15. ALL DISTURBED AREAS TO BE GRADED AND TURFED TO AVOID PONDING.
16. NO CHANGES SHALL BE MADE WITHOUT WRITTEN CONSENT OF THE NOMINATED PROJECT MANAGER.

## SITE PREPERATION

1. REMOVE ALL GRASS, TOPSOIL, EXISTING CONCRETE SLABS, DISCONNECT SERVICE LINES, RUBBISH OR ANY OTHER DELETERIOUS MATERIAL FROM THE PROPOSED WORK SITE. WORK ONLY IN THE DESIGNATED CONSTRUCTION ZONE AS INDICATED ON THE DRAWINGS.
2. EXISTING SERVICES ARE TO BE MAINTAINED OR RELOCATED. REFER ANY CONFLICTS TO THE PROJECT MANAGER. IF UNIDENTIFIED EXISTING SERVICES ARE ENCOUNTED NOTIFY THE PROJECT MANAGER IMMEDIATELY.
3. REFER TO THE DRAWINGS FOR SURVEY SETOUT DETAILS. IT IS THE CONTRACTORS RESPONSIBILITY TO ENSURE THAT ALL SURVEY CONTROL MARKS BE MAINTAINED.
4. EROSION AND SEDIMENTATION CONTROL MEASURES SHALL BE INSTALLED IN ACCORDANCE WITH THE SOIL AND CONSERVATION DEPARTMENT OF N.S.W GUIDELINES AND MAINTAINED FOR THE DURATION OF THE WORKS.

1. THE DETAIL SURVEY IS NOT A "SURVEY" AS DEFINED BY THE SURVEYING AND SPATIAL INFORMATION ACT, 2002

2. ALL AREAS AND DIMENSIONS HAVE BEEN COMPLIED FROM PLANS MADE AVAILABLE BY THE OFFICE OF LAND AND PROPERTY INFORMATION NSW AND ARE SUBJECT TO FINAL SURVEY.

3. VISIBLE AND ACCESSIBLE SERVICES LOCATED ONLY, DIAL 1100 FOR SERVICE INFORMATION

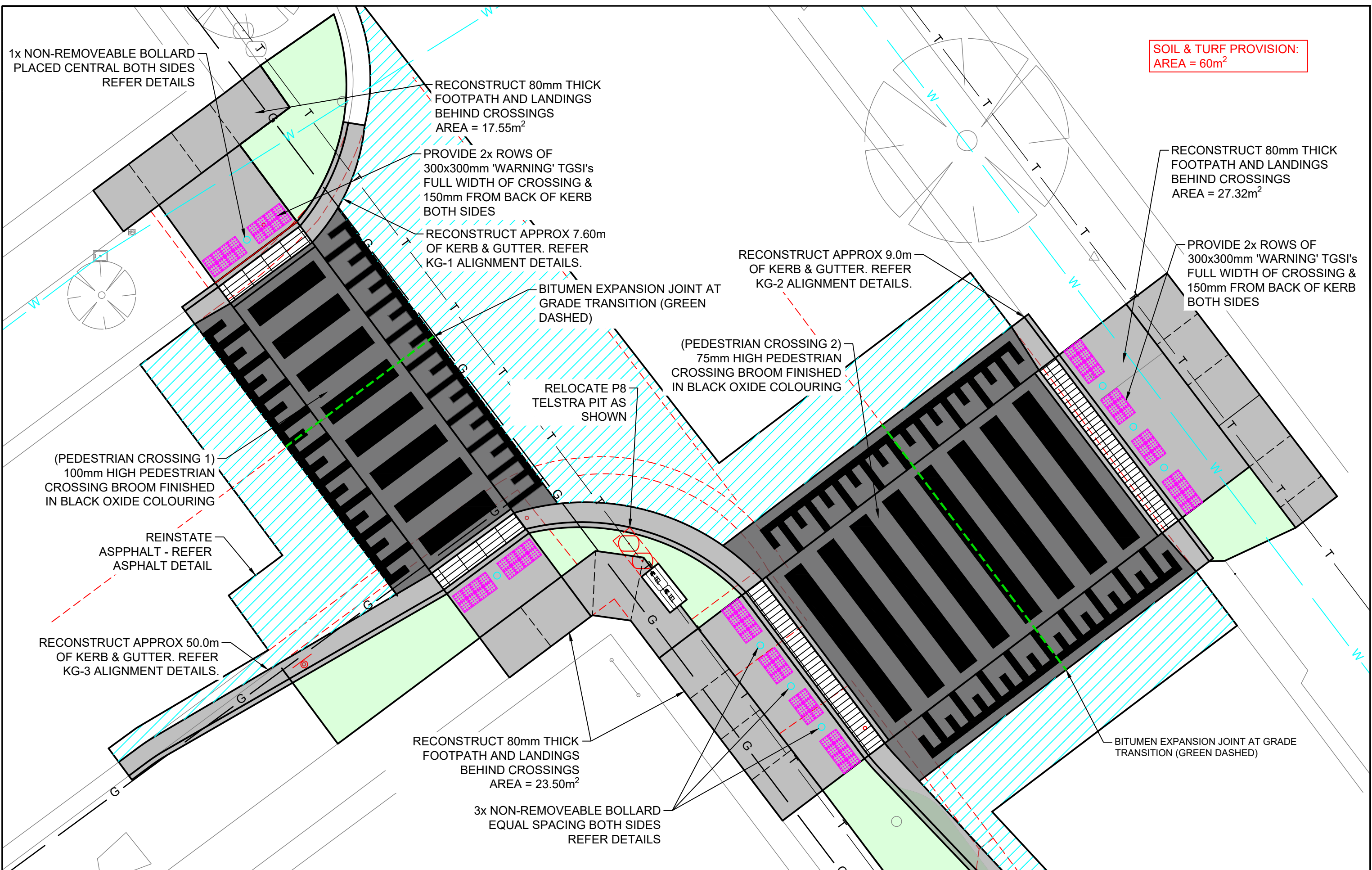
4. THE POSITION AND IMPROVEMENTS IN RELATION TO BOUNDARIES IS DIAGRAMMATIC ONLY

5. NEIGHBORING HOUSES LEVELS AND POSITIONS ARE APPROXIMATE ONLY.

6. CONTOURS ARE INDICATIVE ONLY. SPOT LEVELS SHOULD BE USED.

7. FLOOR LEVELS SHOWN ARE THRESHOLD LEVELS. NO INTERNAL FLOOR LEVELS HAVE BEEN UNDERTAKEN

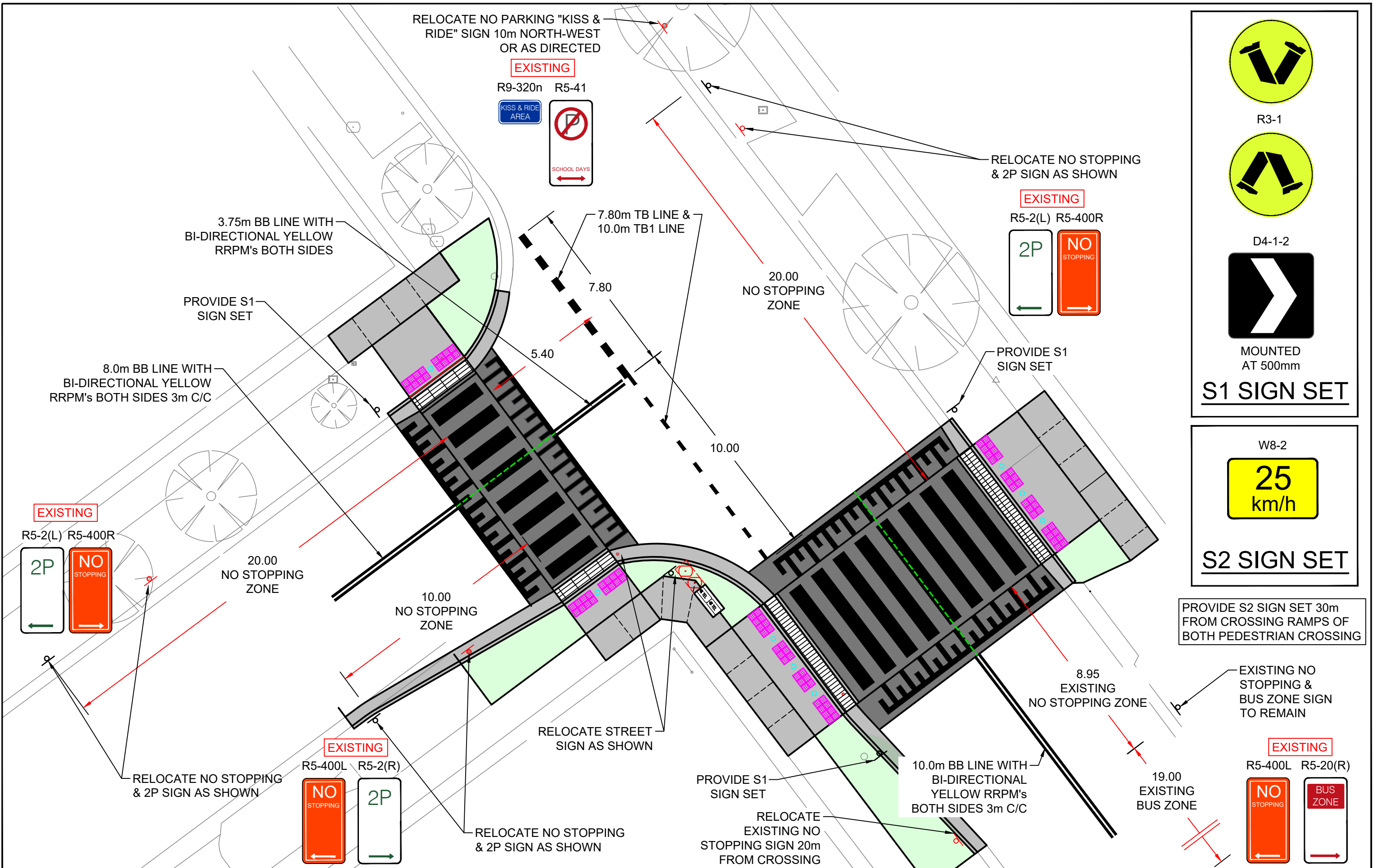
					Certified:	Date:  xx/xx/xx		CIVIC CENTRE: Corner MacMahon St & Dora St, HURSTVILLE NSW 2220 PO Box 205 Hurstville NSW 1481  T: 02 9330 6400 E: mail@georgesriver.nsw.gov.au W: www.georgesriver.nsw.gov.au	Project Title:  PEDESTRIAN CROSSINGS VICTOR ST & PALMERSTON ST KOGARAH 2217				Drawing Title:  NOTES				
C	15/11/24	ADVANCED COPY FOR APPROVAL	AH	AF													
B	12/11/24	ADVANCED COPY FOR APPROVAL	AH	AF													
A	04/10/24	ADVANCED COPY FOR APPROVAL	AH	AF													
Rev.	Date	Description	Design	Checked													



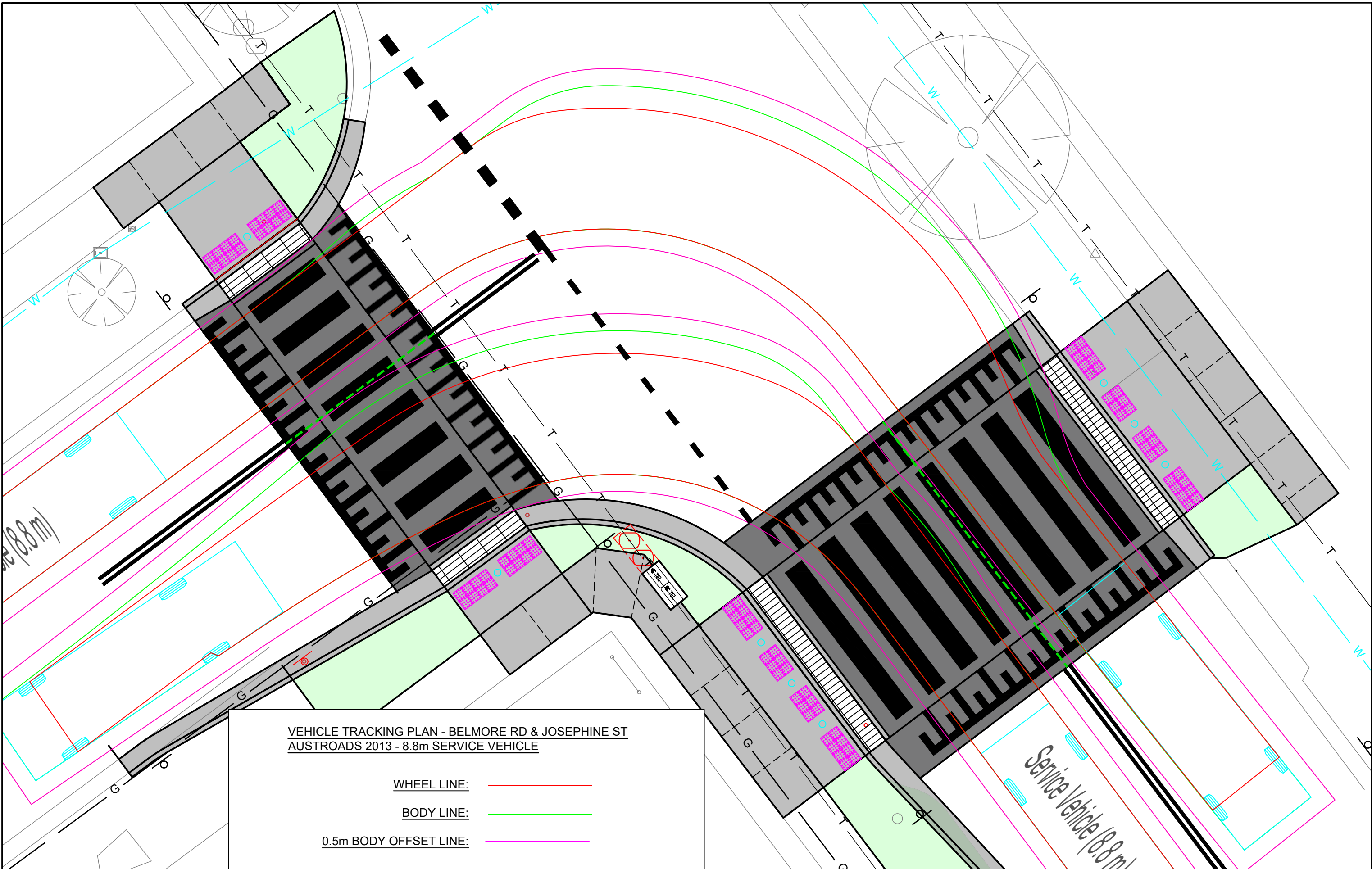
SOIL & TURF PROVISION:  
AREA = 60m<sup>2</sup>

					Certified:	Date:  xx/xx/xx		CIVIC CENTRE: Corner MacMahon St & Dora St, HURSTVILLE NSW 2220 PO Box 205 Hurstville NSW 1481  T: 02 9330 6400 E: mail@georgesriver.nsw.gov.au W: www.georgesriver.nsw.gov.au	Project Title:  PEDESTRIAN CROSSINGS VICTOR ST & PALMERSTON ST KOGARAH 2217				Drawing Title:  GENERAL ARRANGEMENT PLAN				
C	15/11/24	ADVANCED COPY FOR APPROVAL	AH	AF													
B	12/11/24	ADVANCED COPY FOR APPROVAL	AH	AF													
A	04/10/24	ADVANCED COPY FOR APPROVAL	AH	AF													
Rev.	Date	Description	Design	Checked													





					Certified:	Date:		CIVIC CENTRE: Corner MacMahon St & Dora St, HURSTVILLE NSW 2220 PO Box 205 Hurstville NSW 1481  T: 02 9330 6400 E: mail@georgesriver.nsw.gov.au W: www.georgesriver.nsw.gov.au	Project Title:	Drawing Title:							
C	15/11/24	ADVANCED COPY FOR APPROVAL	AH	AF											xx/xx/xx		
B	12/11/24	ADVANCED COPY FOR APPROVAL	AH	AF					PEDESTRIAN CROSSINGS VICTOR ST & PALMERSTON ST KOGARAH 2217	Sheet No.	Scale A3	Survey Ref.	Coord.	Datum			
A	04/10/24	ADVANCED COPY FOR APPROVAL	AH	AF													
Rev.	Date	Description	Design	Checked					Project No.	C174	Sequence No.	36826440	03	1:150	U884	MGA2020	AHD



VEHICLE TRACKING PLAN - BELMORE RD & JOSEPHINE ST  
AUSTROADS 2013 - 8.8m SERVICE VEHICLE

WHEEL LINE: —  
BODY LINE: —  
0.5m BODY OFFSET LINE: —

					Certified:	Date:  xx/xx/xx	 <b>GEORGES RIVER COUNCIL</b>	CIVIC CENTRE: Corner MacMahon St & Dora St, HURSTVILLE NSW 2220 PO Box 205 Hurstville NSW 1481  T: 02 9330 6400 E: mail@georgesriver.nsw.gov.au W: www.georgesriver.nsw.gov.au	Project Title:  PEDESTRIAN CROSSINGS VICTOR ST & PALMERSTON ST KOGARAH 2217				Drawing Title:  VEHICLE TRACKING PLAN 1				
C	15/11/24	ADVANCED COPY FOR APPROVAL	AH	AF													
B	12/11/24	ADVANCED COPY FOR APPROVAL	AH	AF	 <b>BEFORE YOU DIG</b> www.byda.com.au												
A	04/10/24	ADVANCED COPY FOR APPROVAL	AH	AF													
Rev.	Date	Description	Design	Checked													